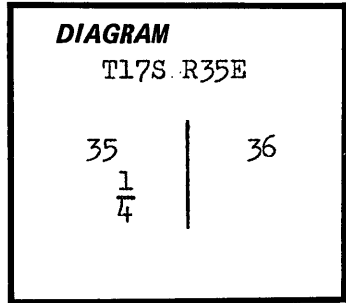


CERTIFIED RECORD OF LAND CORNER MONUMENTATION.

History of original corner establishment:

Original corner established in 1884 by William R. Gradon under contract number 497, dated March 7, 1884.
Surveyor General's records state:-

- Set a basalt stone 14x8x6 ins 9 ins in ground for 1/4 sec cor. marked 1/4 on the west face, from which
 - a pine 12 ins diam bears N. 20° E. 24 lks dist. marked 1/4 S BT
 - a pine 10 ins diam bears S. 15° W. 18 lks dist. marked 1/4 S BT



Description of corner evidence found:

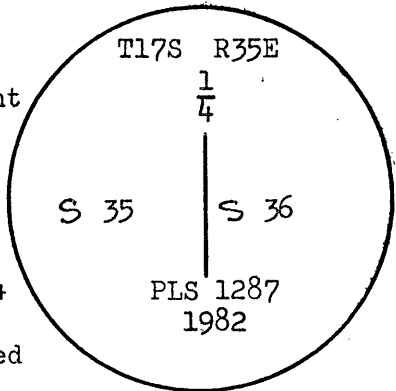
Searched for, not found.

Description of monument and accessories established to perpetuate the original location of this corner:

At the proportionate distance I set a standard USFS corner monument consisting of all aluminum, being a 3" disk mounted on a 2 1/2 x 30" pipe with a 4 x 4 1/2" footplate 6" deep with 22" above the ground and surrounded by a mound of rock 3 feet in diameter by 20 inches in height. Set August 19, 1982, witnessed by Pedro Zabala.


New BT's established:

- a 13" P. pine 13" diameter bears S. 40°50' E. a distance of 17.4 feet, scribed 1/4 S 36, BT
- a 14" P. pine bears S. 48°00' W. a distance of 14.0 feet, scribed 1/4 S 35 BT



Both BT's are banded with red paint, carry BT and Attention signs, and have brass disks stamped PLS 1287 nailed at the base of the BT blaze.

The disk on the monument is stamped as shown.



Office of Surveyor County of Grant
 State of Oregon, I hereby certify that the within instrument was filed in this office
 for record on the 23 day of Jan, 1982
Robert D. Baggett by _____
 (COUNTY OFFICIAL) (DEPUTY)